

SOIL VOLUME NOTES:
TOTAL SITE AREA: 1208m²
SOIL VOLUME REQUIRED FOR TGS TIER 1: = (1208m² * 40% / 66 * 30) = 220m³
SOIL VOLUME PROVIDED: 200m³
(SEE NOTATIONS IN PLAN BESIDE)

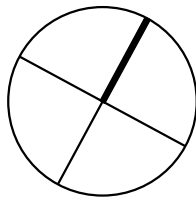
NOTES

LEGEND

- PROPOSED TREE
- DECORATIVE UNIT PAVING
- CONCRETE
- PLANTING BED (PLANT MATERIAL TO BE DETERMINED AT SPA)
- TREE RING
- PROPERTY LINE
- MANHOLE/CATCH BASIN REFER TO CIVIL

ISSUE

2 2019-09-27 ISSUED FOR ZBA
1 2019-08-15 ISSUED FOR CLIENT REVIEW



Janet
Rosenberg
& Studio

Landscape Architecture and Urban Design
416 656 6665 416 656 5756 www.jrstudio.ca
148 Kenwood Avenue, Toronto Ontario M6C 2S3 Canada

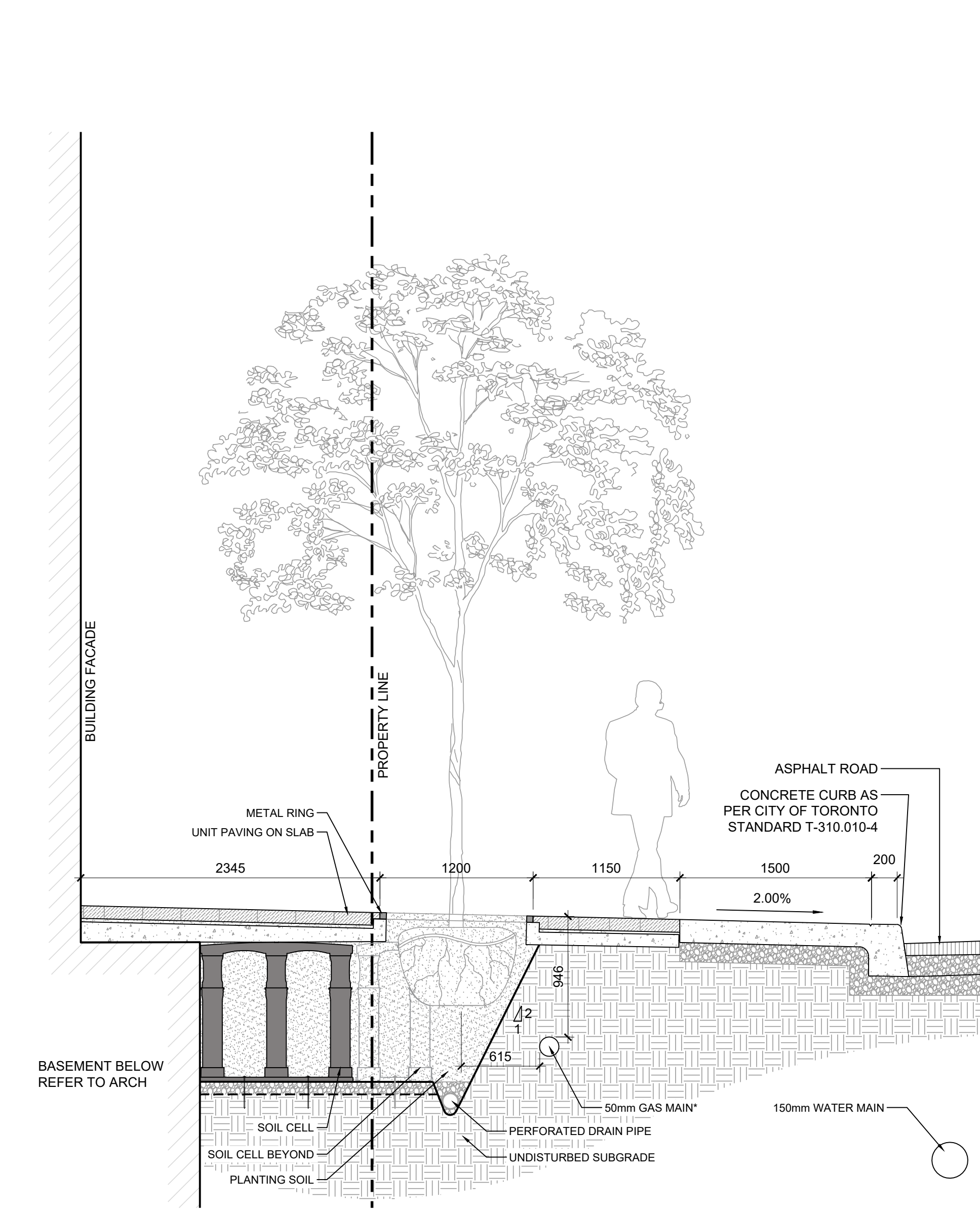
THE IMPRESSIONS GROUP

17 ST. ANDREW STREET
TORONTO, ON
M5T 1K7

LANDSCAPE LAYOUT PLAN

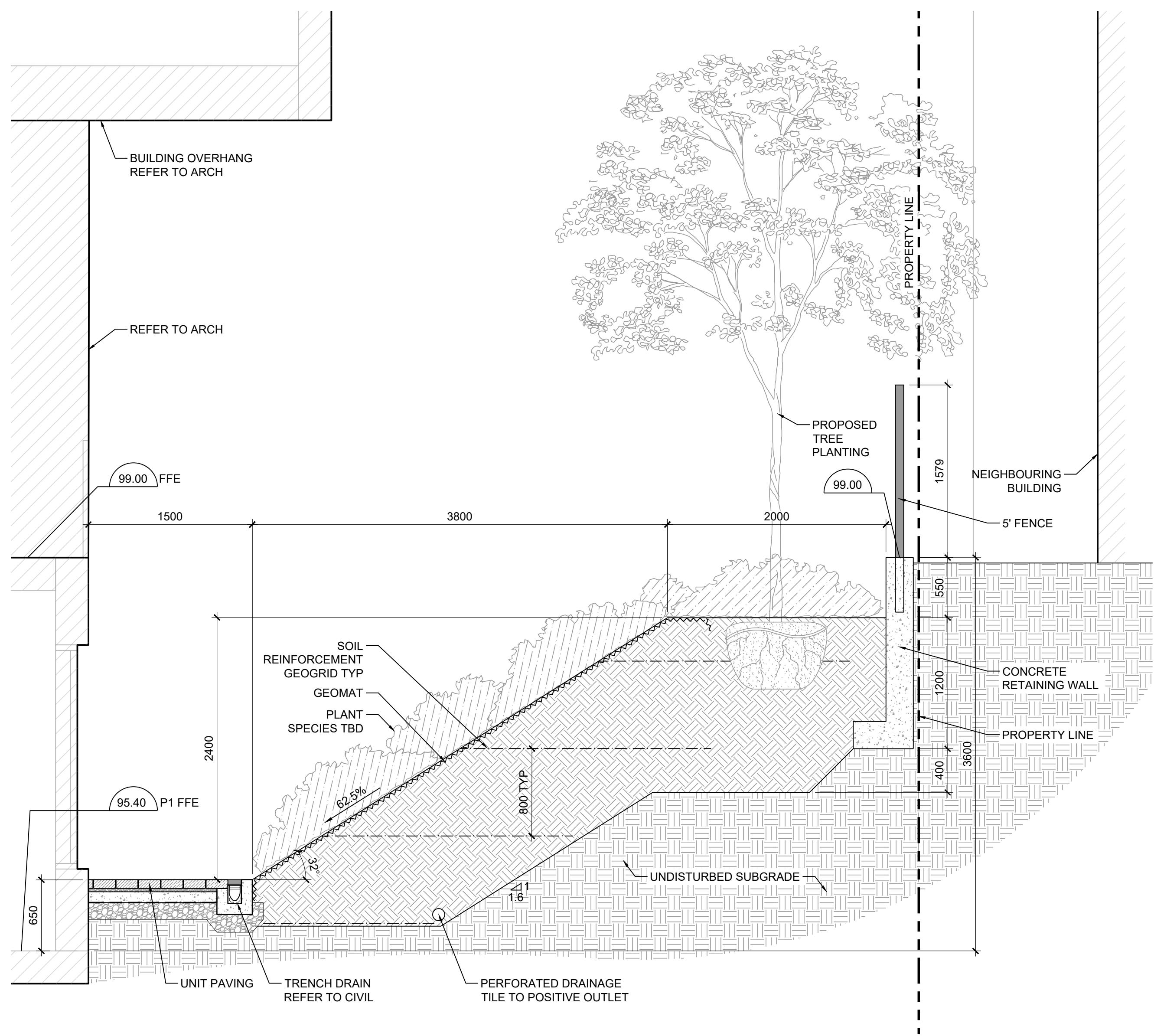
SCALE: 1:100
DRAWN: CJG
CHECKED: GW
PROJECT NUMBER: 19-020
DRAWING DATE: 2019-07-29

L100



1 ST. ANDREW STREET SECTION THROUGH SOIL CELLS AND TREE GRATE
SCALE: 1 : 30

*NOTE:
GAS MAIN LOCATION PREVENTS EXTENSION
OF STREET TREE SOIL TRENCH



2 SUNKEN COURTYARD SLOPE AND TREE PLANTING
SCALE: 1 : 30

NOTE: IRRIGATION TO BE PROVIDED FOR STREET
TREES USING AN AUTOMATIC WATERING SYSTEM
SUPPLIED FROM THE BUILDING

NOTES

LEGEND

ISSUE

2 2019-09-27 ISSUED FOR ZBA
1 2019-08-15 ISSUED FOR CLIENT REVIEW



Janet
Rosenberg
& Studio

Landscape Architecture and Urban Design
416 656 6665 416 656 5756 www.jrstudio.ca
148 Kenwood Avenue, Toronto Ontario M6C 2S3 Canada

THE IMPRESSIONS GROUP

17 ST. ANDREW STREET
TORONTO, ON
M5T 1K7

LANDSCAPE SECTIONS

SCALE: 1:30
DRAWN: CJG
CHECKED: GW
PROJECT NUMBER: 19-020
DRAWING DATE: 2019-07-29

L200